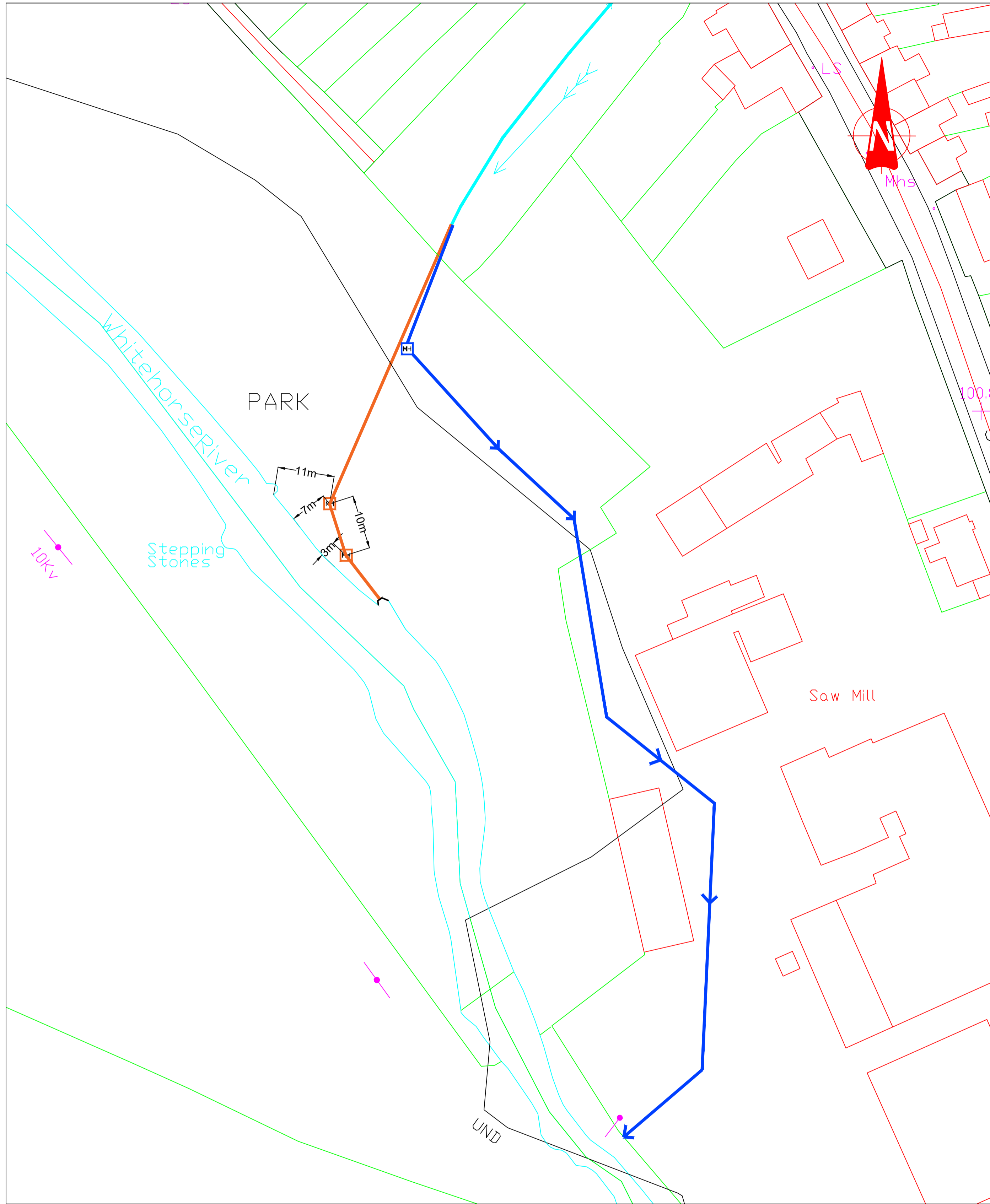
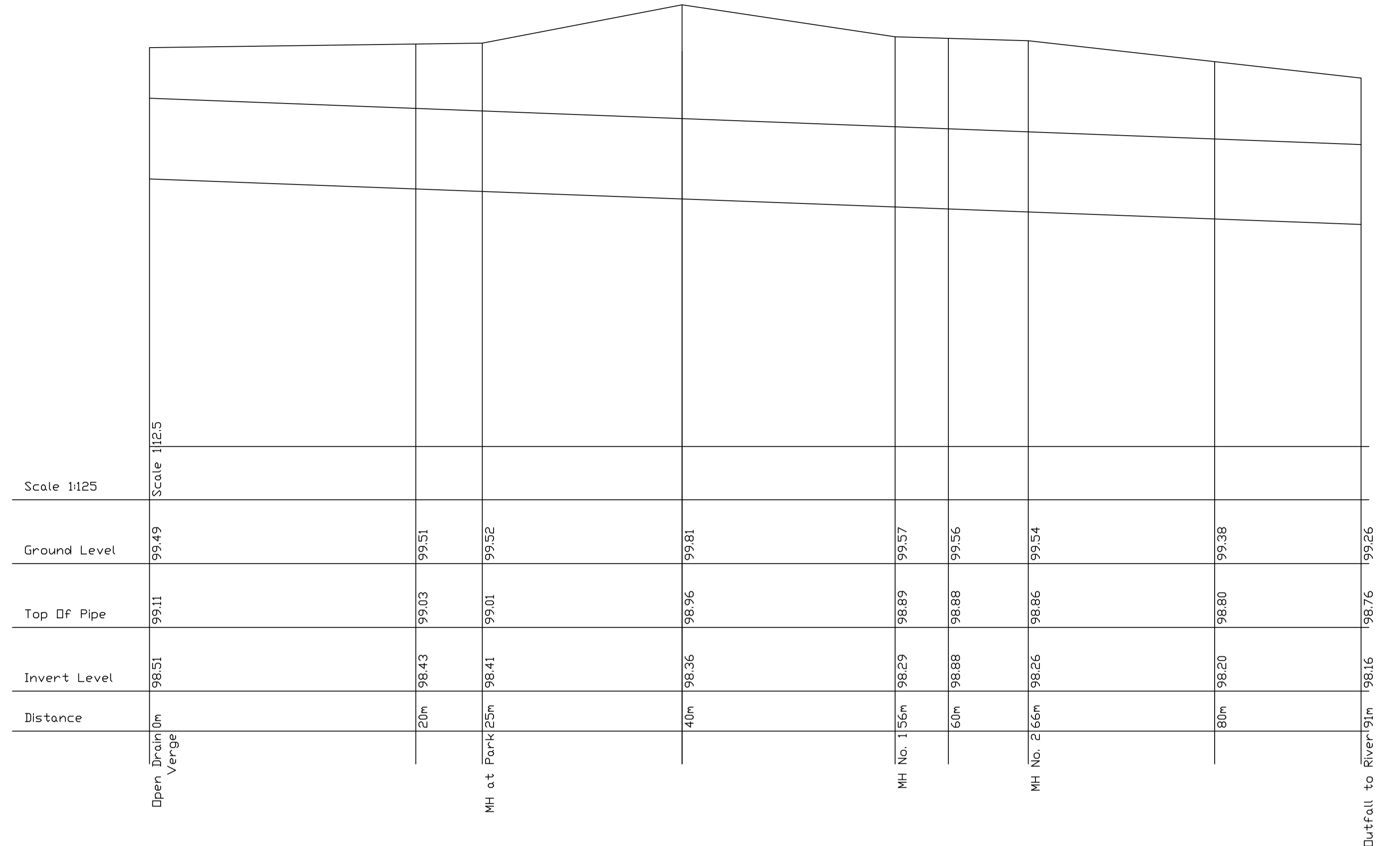


LAYOUT MAP Scale 1:500

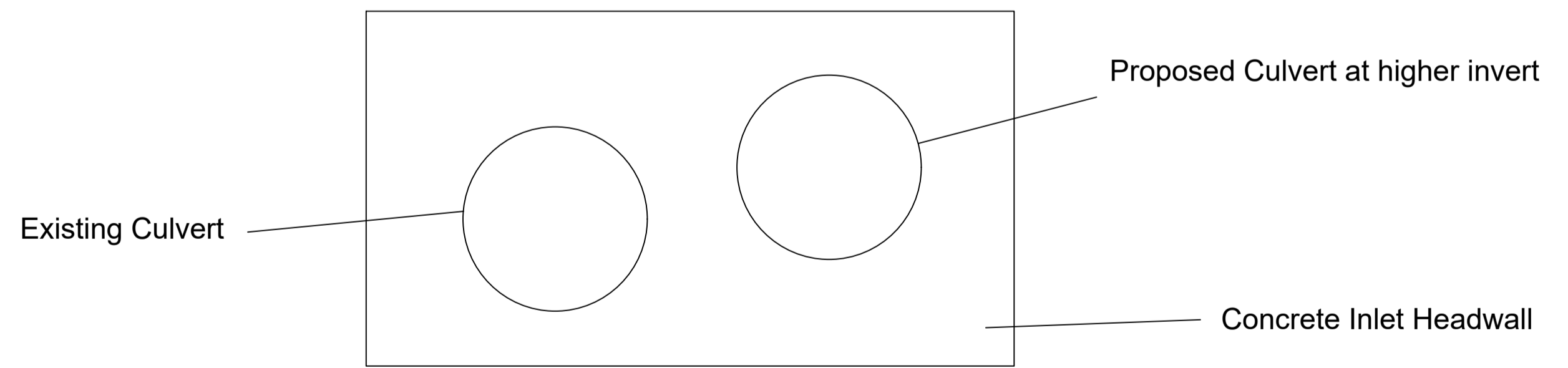


Ordnance Survey Map Ref. No.4232_c

SITE SECTION Scale 1:25



Inlet Headwall Detail




- MH Proposed Manhole
- MH Existing Manhole
- Existing Surface Water Pipeline
- Proposed Surface Water Pipeline
- Existing Open Watercourse - (Shannon Stream)

**LAOIS COUNTY COUNCIL,
CAPITAL PROJECTS OFFICE,
MOUNTRATH ROAD,
PORTLAOISE,
CO. LAOIS**

Produced by Laois County Council under copyright agreement from Ordnance Survey of Ireland. All rights reserved. Licence No. 2019/28/CCMA/LAOISCOUNTYCOUNCIL

Revision	Date	Description



**LAOIS COUNTY COUNCIL
COMHAIRLE CHONTAE LAOISE**

Mr. Simon Walton,
Director of Services,
Roads, Transportation, Water Services
Environment and Emergency
Services

Áras an Chontae,
Portlaoise,
Co. Laois,
(057) 8664000

Mr. Paul McLaughlin,
Senior Engineer,
Capital Projects Office.

Capital Projects Office,
Mountrath Road,
Portlaoise,
Co. Laois,
(057) 8664000

Project: Shannon Stream - Minor Works

Title: Site Location

Drawn: DC	Scale: As Shown	Project No.	Drawing No. MW01-002	Rev. 0
Checked: P.Mc				
Approved: P.Mc.	Date: 17/12/2020		Status: Planning	