






-  Proposed Manhole
-  Proposed Surface Water Pipeline
-  Existing Open Water Course (Shannon Stream)
-  Existing Closed Water Course (Shannon Stream)

**LAOIS COUNTY COUNCIL,  
CAPITAL PROJECTS OFFICE,  
MOUNTRATH ROAD,  
PORTLAOISE,  
CO. LAOIS**

Produced by Laois County Council under copyright agreement from Ordnance Survey of Ireland. All rights reserved. Licence No. 2019/28/CCMA/LAOISCOUNTYCOUNCIL

Revision	Date	Description



**LAOIS COUNTY COUNCIL  
COMHAIRLE CHONTAE LAOISE**

Mr. Paul McLoughlin,  
Senior Engineer,  
Capital Projects Office

Mr. Simon Walton,  
Director of Services,  
Roads, Transportation, Environment,  
Water Services and Emergency Services

Capital Project Office,  
Mountrath Rd,  
Portlaoise,  
Co. Laois  
(057) 8664000

<b>Project: Shannon Stream - Minor Works</b>				
<b>Title: Site Layout Maps</b>				
Drawn: D.C.	File: H:\Capital Projects Office\Laois FRS\Minor Works\Applications	Project No.	Drawing No. MW01-001	Rev. 0
Checked: d.c	Scale: 1: 500 @A3	Minor Works	Status. Planning	
Approved: P.McL	Date: 18/12/2020			