
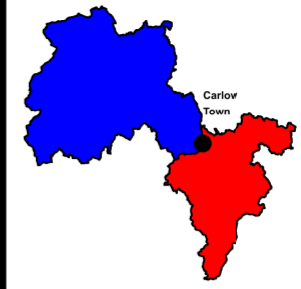
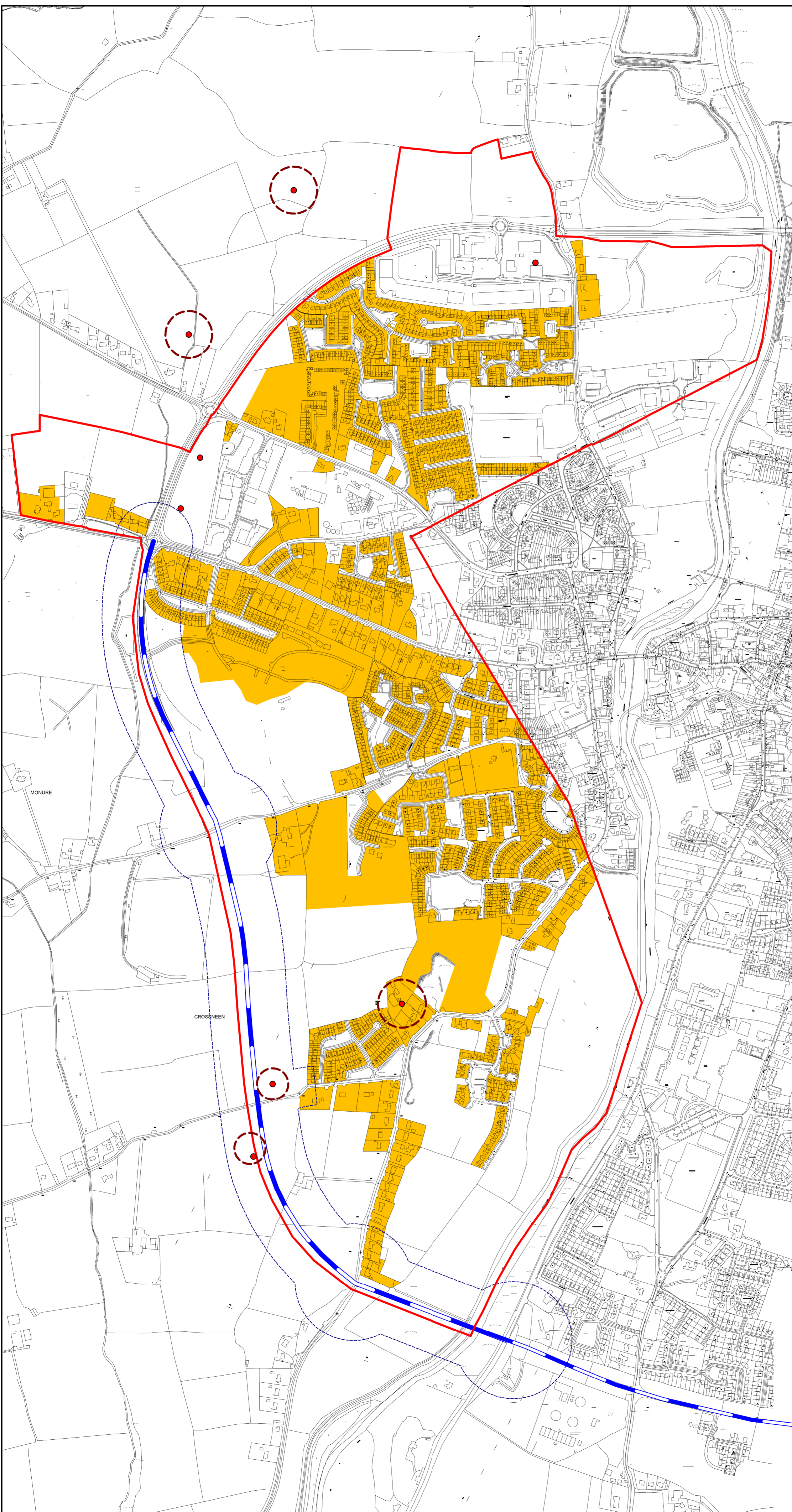


LAOIS COUNTY COUNCIL  
DRAFT MAP  
RESIDENTIAL ZONED  
LAND TAX



Legend:

- = Land Zoned Mixed use  
Total Area = 0.0ha
- = Land Zoned Residential  
Total Area 87.3ha
- = Natura 2000 site - Constrained Land Use Zoning Objective
- = Roads Approved
- = Roads Objectives
- = Indicative Roads Objectives
- = Buffer zone For Sewage Treatment Plant
- = Zone Of Notification
- = Sites and Monuments Record
- = Extent of Development Boundary



MAP 9.1 -  
GRAIGUECULLEN



LAOIS COUNTY COUNCIL  
FORWARD PLANNING SECTION

Drawn: Brian Seale	Checked: David O'Hara	Approved: Angela McEvoy
-----------------------	--------------------------	----------------------------