
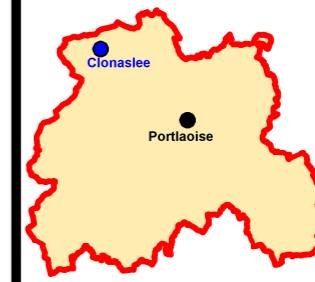
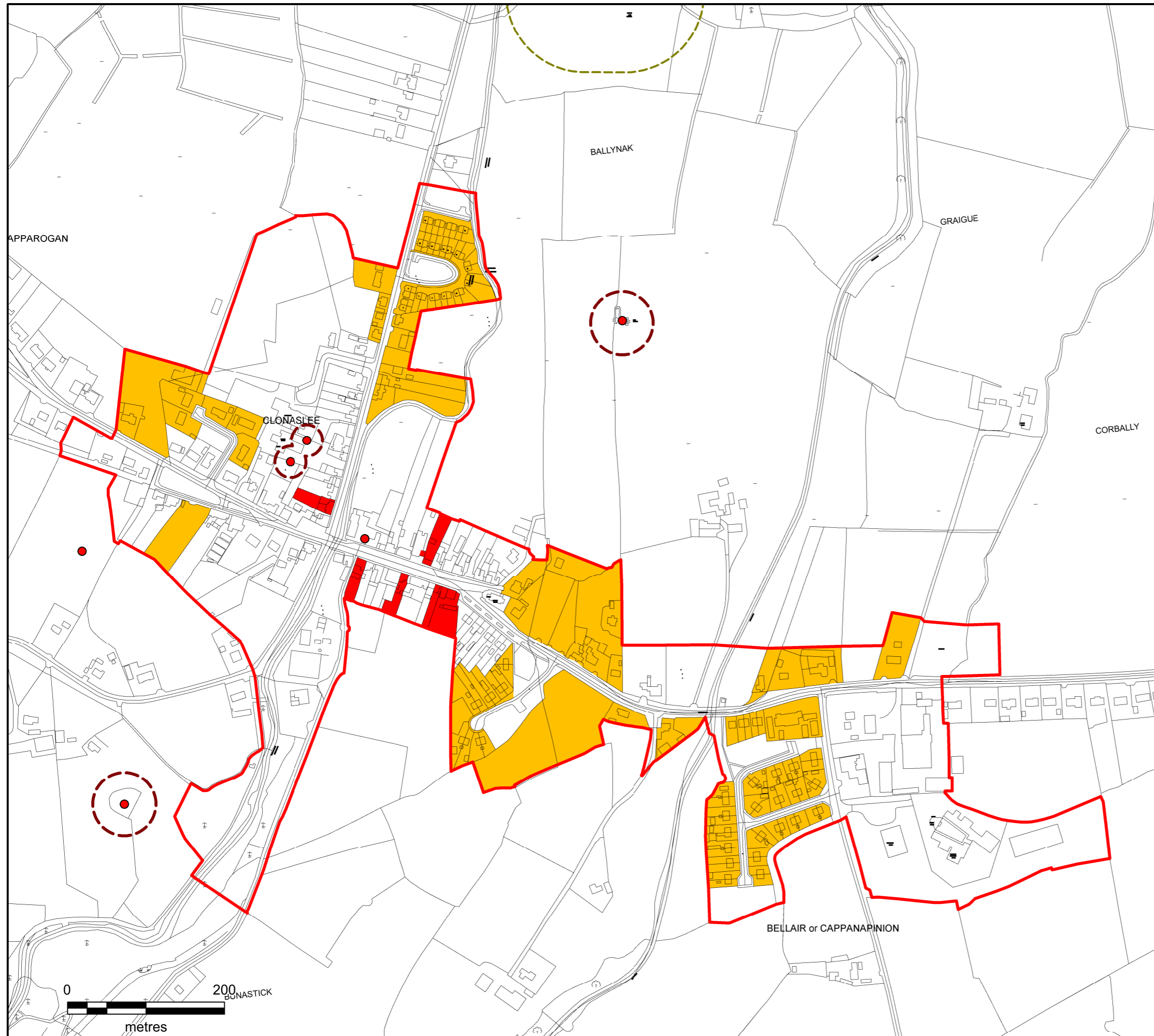


**LAOIS COUNTY COUNCIL  
DRAFT MAP  
RESIDENTIAL ZONED  
LAND TAX**



**Legend:**

- = Land Zoned Mixed use  
Total Area = 0.55ha
- = Land Zoned Residential  
Total Area 10.58ha
- = Natura 2000 site - Constrained Land Use Zoning Objective
- = Roads Approved
- = Roads Objectives
- = Indicative Roads Objectives
- = Buffer zone For Sewage Treatment Plant
- = Zone Of Notification
- = Sites and Monuments Record
- = Extent of Development Boundary



**MAP 6.1 (A) - CLONASLEE**



**LAOIS COUNTY COUNCIL  
FORWARD PLANNING SECTION**

|                              |                                 |                                   |
|------------------------------|---------------------------------|-----------------------------------|
| Drawn:<br><b>Brian Seale</b> | Checked:<br><b>David O'Hara</b> | Approved:<br><b>Angela McEvoy</b> |
|------------------------------|---------------------------------|-----------------------------------|

PRODUCED BY LAOIS COUNTY COUNCIL'S FORWARD PLANNING SECTION  
UNDER COPYRIGHT AGREEMENT FROM ORDNANCE SURVEY OF IRELAND.  
ALL RIGHTS RESERVED. LICENCE NO. 2022/28/CCMA/LAOISCOUNTYCOUNCIL