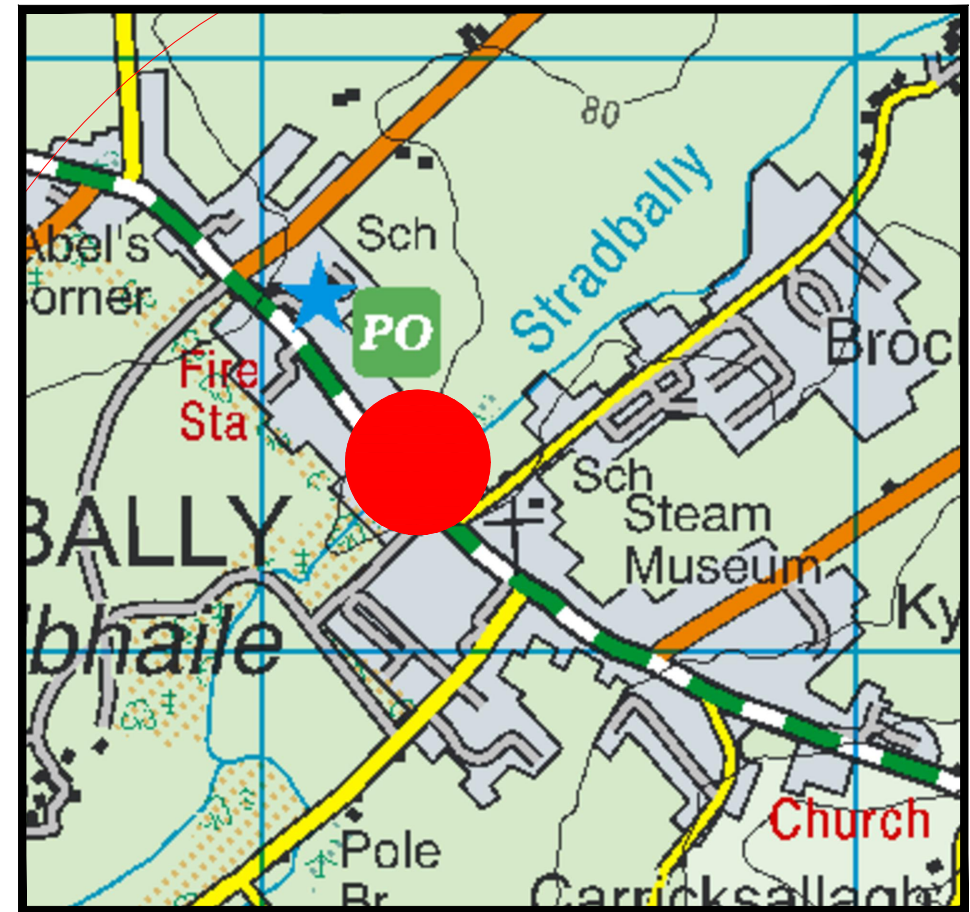
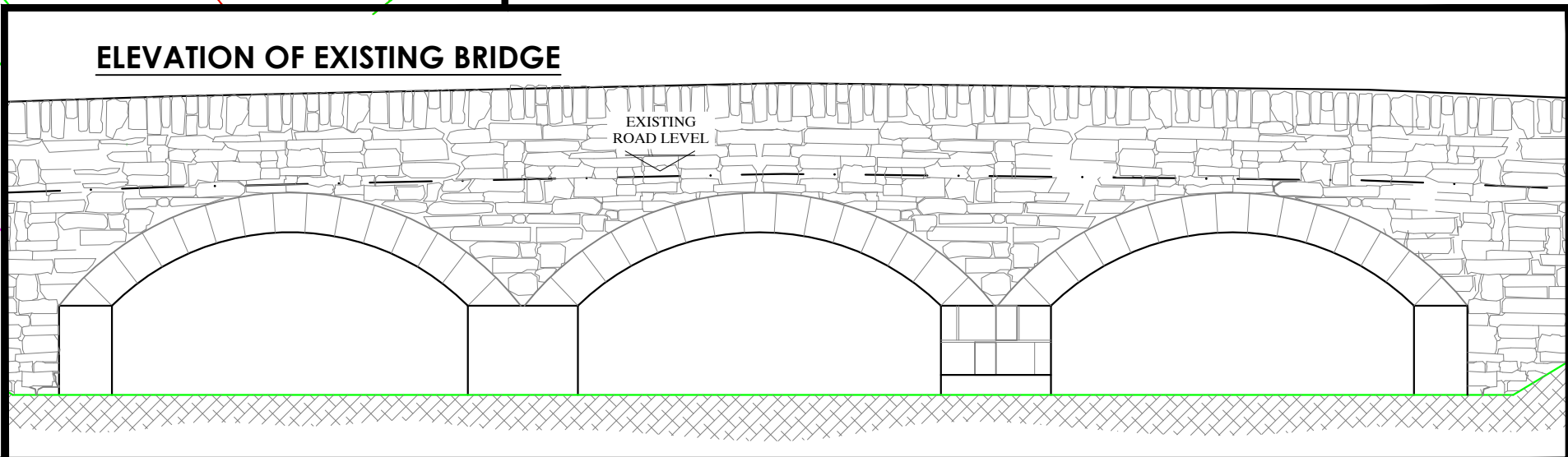


SITE LAYOUT MAP




SITE LOCATION MAP



ELEVATION OF EXISTING BRIDGE

Produced by Laois County Council under copyright agreement from Ordnance Survey of Ireland. All rights reserved. Licence No. LaoisCCMA9802

Revision	Date	Description



LAOIS COUNTY COUNCIL
COMHAIRLE CHONTAE LAOISE

Mr. Simon Walton,
 Director of Services,
 Roads and Water
 Services.

Mr. Adrian Barrett,
 Senior Engineer,
 Roads.

Áras an Chontae,
 Portlaoise,
 Co. Laois,
 (057) 8664000

Project: Stradbally Bridge Main Street, Stradbally, Co. Laois.

Title: location Map, Site Map and Elevation of Bridge

Drawn: O. Fennell	Project No.	Rev.
Checked: D.R.	Scale: NTS	0
Approved:	Date: 13/06/2022	INFORMATION