
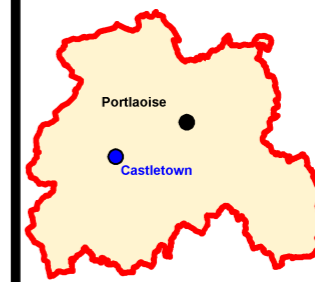
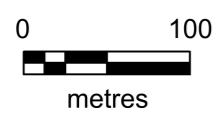
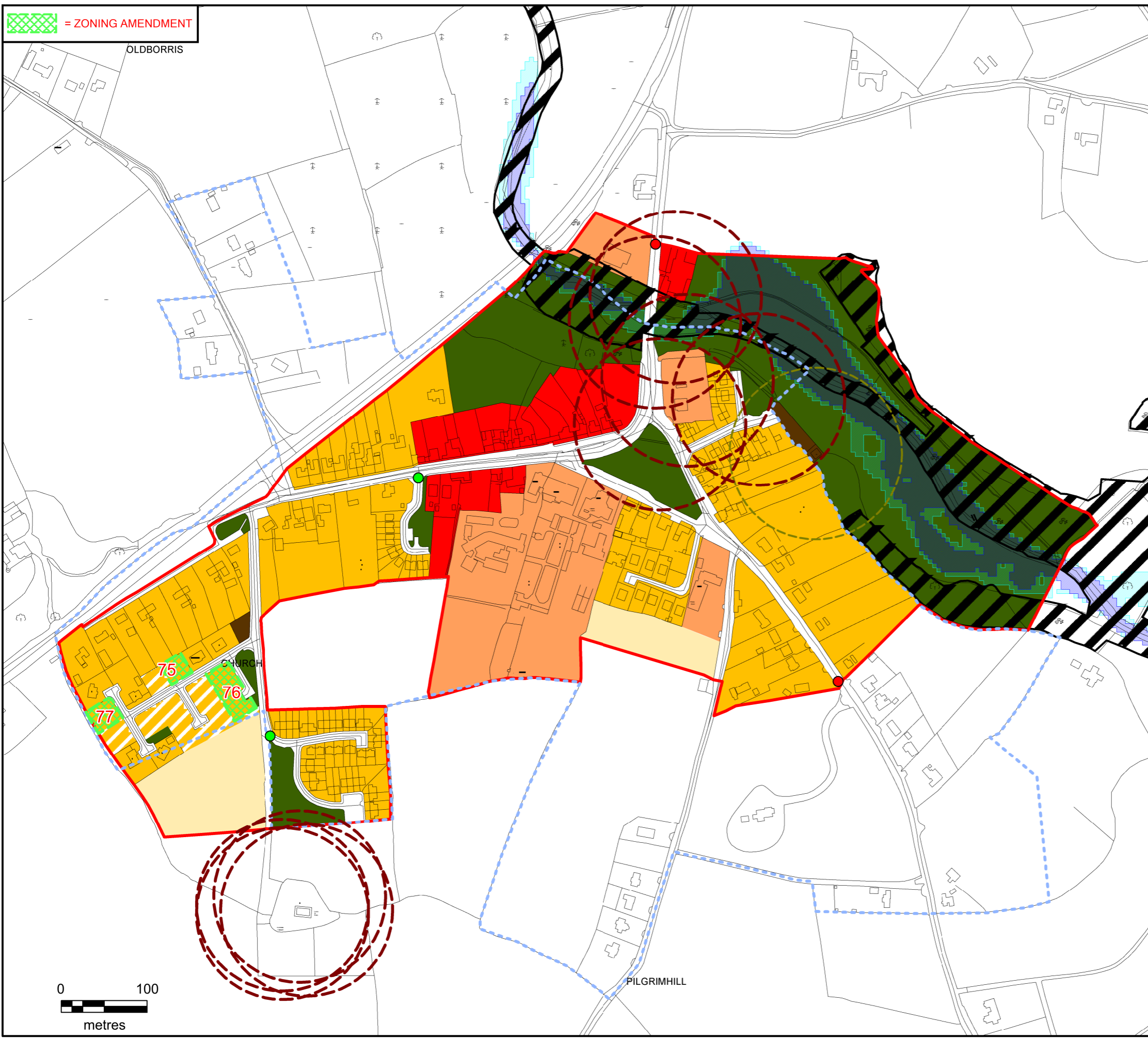


**DRAFT LAOIS COUNTY COUNCIL  
COUNTY DEVELOPMENT PLAN  
2021-2027**



- Legend:**
- = Town Centre
  - = Open space/ Amenity
  - = Residential 1. Established
  - = Residential 2 - New Proposed Residential
  - = Strategic Reserve 2027-2031
  - = General Business
  - = Community-Educational-Institutional
  - = Industrial
  - = Enterprise and Employment
  - = Utilities
  - = Tourism
  - = Horticulture
  - = Mixed Use
  - = Natura 2000 site - Constrained Land Use Zoning Objective
  - = Zone A - Risk of Flooding Once Every 100 years  
1 per cent (1 in 100) or greater chance of flooding each year
  - = Zone B - Risk of Flooding Once Every 1000 years  
up to a 0.1 per cent (1 in 1000) chance of flooding each year
  - = Roads Approved
  - = Roads Objectives
  - = Indicative Roads Objectives
  - = Buffer zone For Sewage Treatment Plant
  - = Monuments Buffer Zone
  - = Extent of Development Boundary
  - = CSO Settlement Boundary
  - = 80km/h speed limit
  - = 60km/h speed limit
  - = 50km/h speed limit
  - = 30km/h speed limit
  - = 500m/1km Radius



**MAP 8.4 (A) -  
CASTLETOWN**



**LAOIS COUNTY COUNCIL  
FORWARD PLANNING SECTION**

Drawn: Bryan Scully	Checked: David O'Hara & Clíodhna Scanlon	Approved: Angela McEvoy
------------------------	--	----------------------------

PRODUCED BY LAOIS COUNTY COUNCIL'S FORWARD PLANNING SECTION UNDER COPYRIGHT AGREEMENT FROM ORDNANCE SURVEY OF IRELAND. ALL RIGHTS RESERVED. LICENCE NO. 2021/28/CCMA/LAOISCOUNTYCOUNCIL