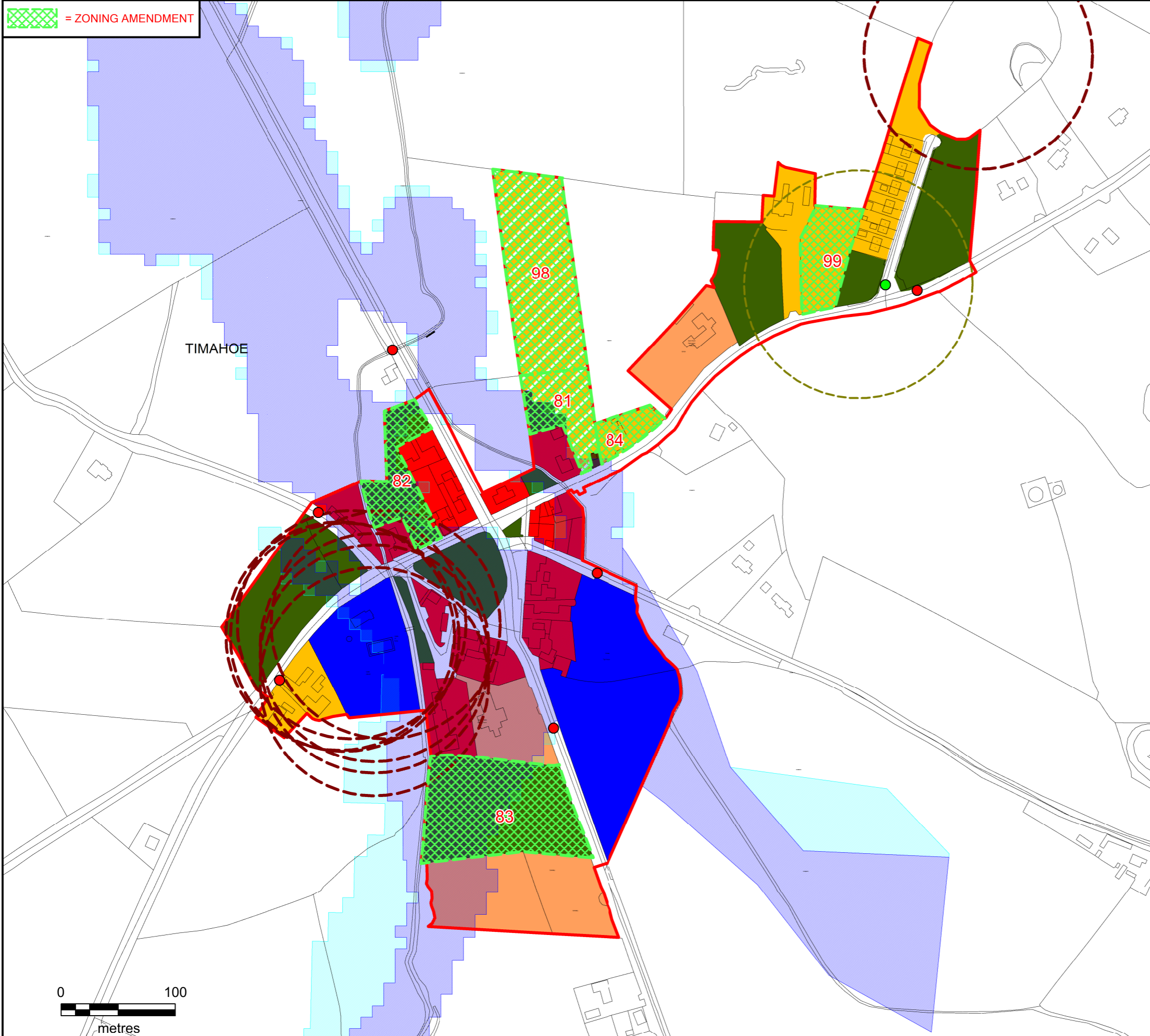

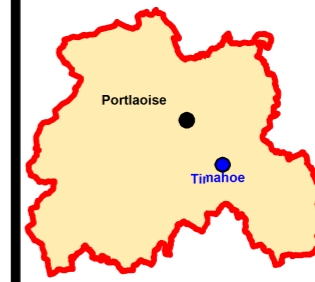
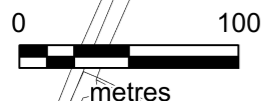


**DRAFT LAOIS COUNTY COUNCIL  
COUNTY DEVELOPMENT PLAN  
2021-2027**



**Legend:**

- = Town Centre
- = Open space/ Amenity
- = Residential 1. Established
- = Residential 2 - New Proposed Residential
- = Strategic Reserve 2027-2031
- = General Business
- = Community-Educational-Institutional
- = Industrial
- = Enterprise and Employment
- = Utilities
- = Tourism
- = Horticulture
- = Mixed Use
- = Natura 2000 site - Constrained Land Use Zoning Objective
- = Zone A - Risk of Flooding Once Every 100 years  
1 per cent (1 in 100) or greater chance of flooding each year
- = Zone B - Risk of Flooding Once Every 1000 years  
up to a 0.1 per cent (1 in 1000) chance of flooding each year
- = Roads Approved
- = Roads Objectives
- = Indicative Roads Objectives
- = Buffer zone For Sewage Treatment Plant
- = Monuments Buffer Zone
- = Extent of Development Boundary
- = CSO Settlement Boundary
- = 80km/h speed limit
- = 60km/h speed limit
- = 50km/h speed limit
- = 30km/h speed limit
- = 500m/1km Radius



**MAP 8.11 (A) - TIMAHOE**



**LAOIS COUNTY COUNCIL  
FORWARD PLANNING SECTION**

Drawn: Bryan Scully	Checked: David O'Hara & Clíodhna Scanlon	Approved: Angela McEvoy
------------------------	--	----------------------------

PRODUCED BY LAOIS COUNTY COUNCIL'S FORWARD PLANNING SECTION  
UNDER COPYRIGHT AGREEMENT FROM ORDNANCE SURVEY OF IRELAND.  
ALL RIGHTS RESERVED, LICENCE NO. 2021/28/CCMA/LAOISCOUNTYCOUNCIL