
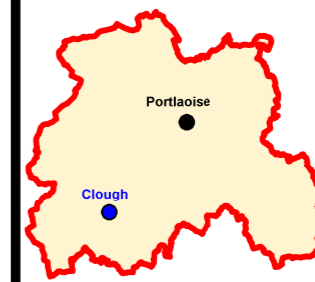


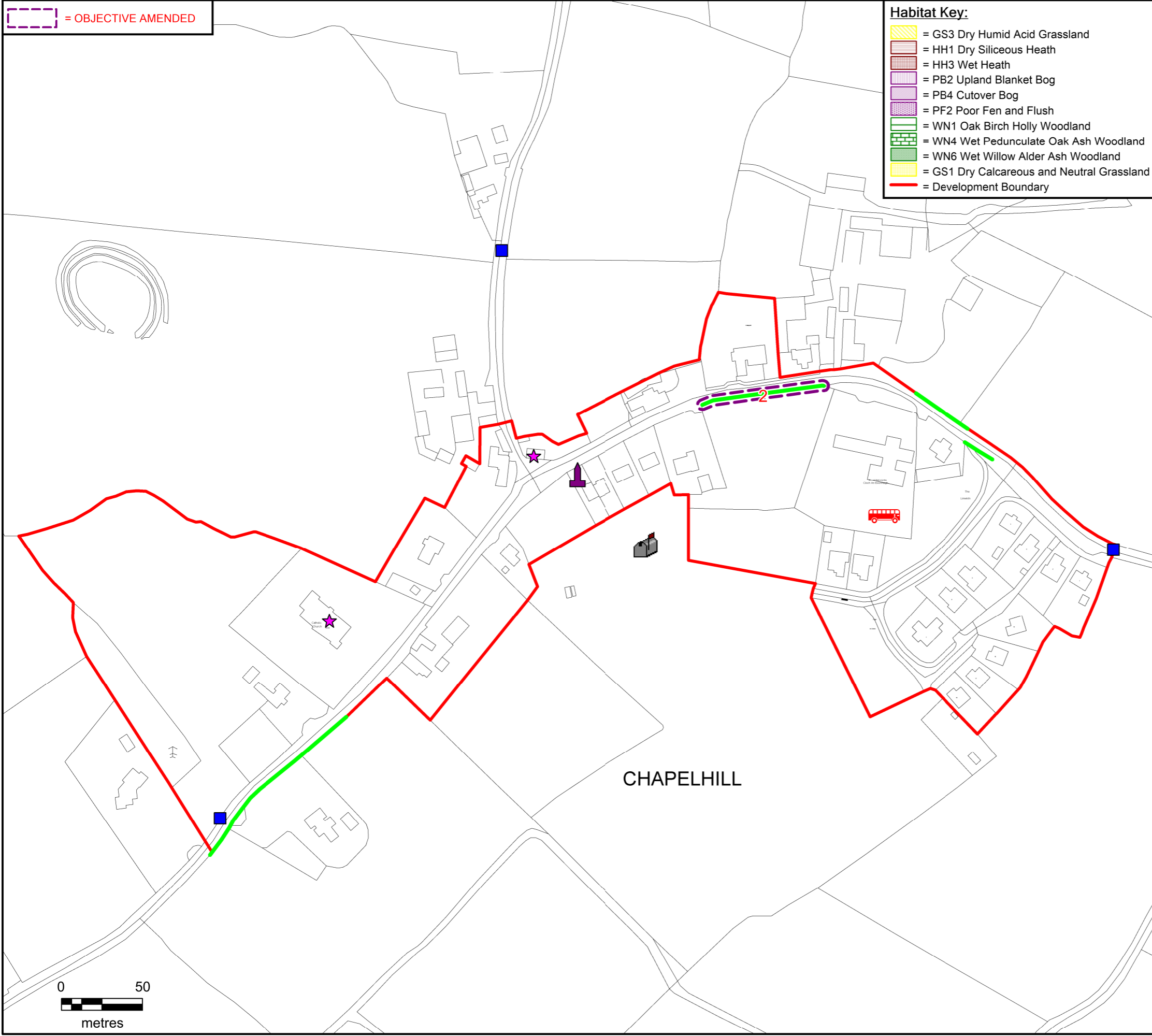
**DRAFT LAOIS COUNTY COUNCIL  
COUNTY DEVELOPMENT PLAN  
2021-2027**



= OBJECTIVE AMENDED

**Habitat Key:**

	= GS3 Dry Humid Acid Grassland
	= HH1 Dry Siliceous Heath
	= HH3 Wet Heath
	= PB2 Upland Blanket Bog
	= PB4 Cutover Bog
	= PF2 Poor Fen and Flush
	= WN1 Oak Birch Holly Woodland
	= WN4 Wet Pedunculate Oak Ash Woodland
	= WN6 Wet Willow Alder Ash Woodland
	= GS1 Dry Calcareous and Neutral Grassland
	= Development Boundary



**Objective Legend:**

	= Welcome Sign
	= Protect Tree Stand
	= Signage Locations For Recycling
	= Recycling Centre Locations
	= Play Ground
	= Green Area
	= Seating & Bins
	= Picnic Area
	= Protected Structures
	= Designate Architectural Conservation Area (ACA)
	= Archaeological Zone
	= Provide Lime Killin Feature
	= School Flashing Lights
	= Traditional Lighting
	= New Lighting
	= Park and Ride Area
	= Area for Master Plan
	= Amenity Area
	= Provide or Improve Footpaths and Public Lighting
	= Up Grade and Construct Footpath where necessary
	= Provide Walkway on Riversides
	= Clean Out River
	= Maintain Natural Boundary
	= Development Boundary
	= Opportunity/Regeneration Sites

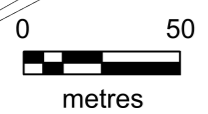
**MAP 7.3 (B) - CLOUGH**



**LAOIS COUNTY COUNCIL  
FORWARD PLANNING SECTION**

Drawn: Bryan Scully	Checked: David O'Hara & Clíodhna Scanlon	Approved: Angela McEvoy
------------------------	--	----------------------------

PRODUCED BY LAOIS COUNTY COUNCIL'S FORWARD PLANNING SECTION UNDER COPYRIGHT AGREEMENT FROM ORDNANCE SURVEY OF IRELAND. ALL RIGHTS RESERVED. LICENCE NO. 2021/28/CCMA/LAOISCOUNTYCOUNCIL



CHAPELHILL