
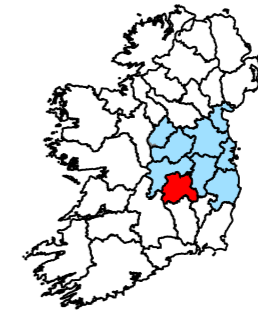
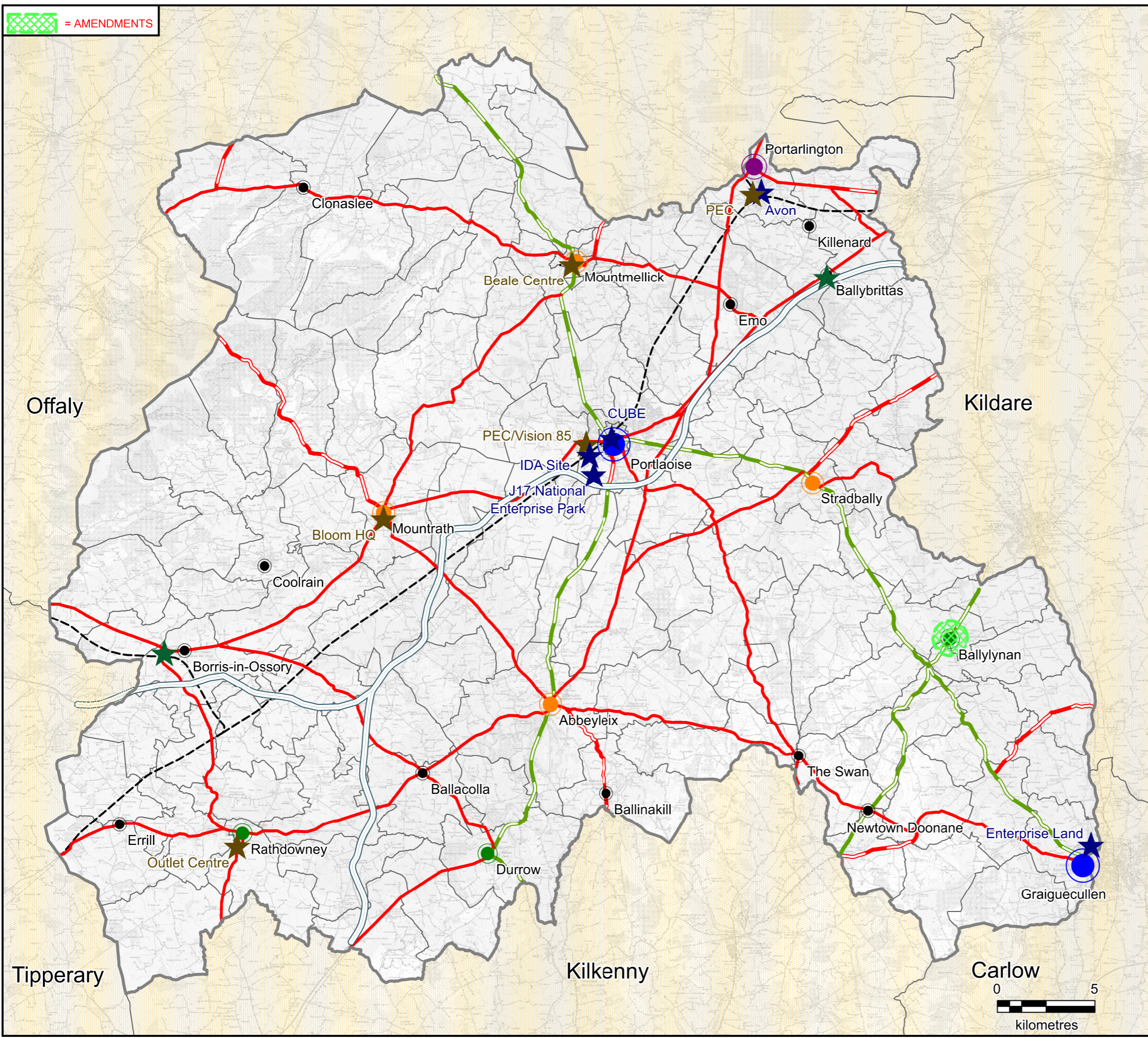















 = AMENDMENTS



Legend:

-  Key Town
-  Self Sustaining Growth Town
-  Self Sustaining Town
-  Town
-  Village
-  Remote Working Locations
-  Key Strategic Employment Sites
-  Industrial Land Banks
-  Motorway
-  National Secondary Roads
-  Strategic Regional Roads
-  Regional Roads
-  Railway Routes
-  County Boundary
-  DED Boundaries

**MAP 6.1 -
KEY STRATEGIC
EMPLOYMENT SITES**



**LAOIS COUNTY COUNCIL
FORWARD PLANNING SECTION**

Drawn: Bryan Scully	Checked: David O'Hara & Clodhna Scanlon	Approved: Angela McEvoy
------------------------	---	----------------------------