
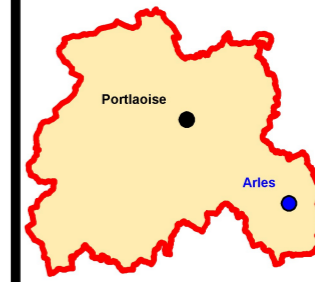
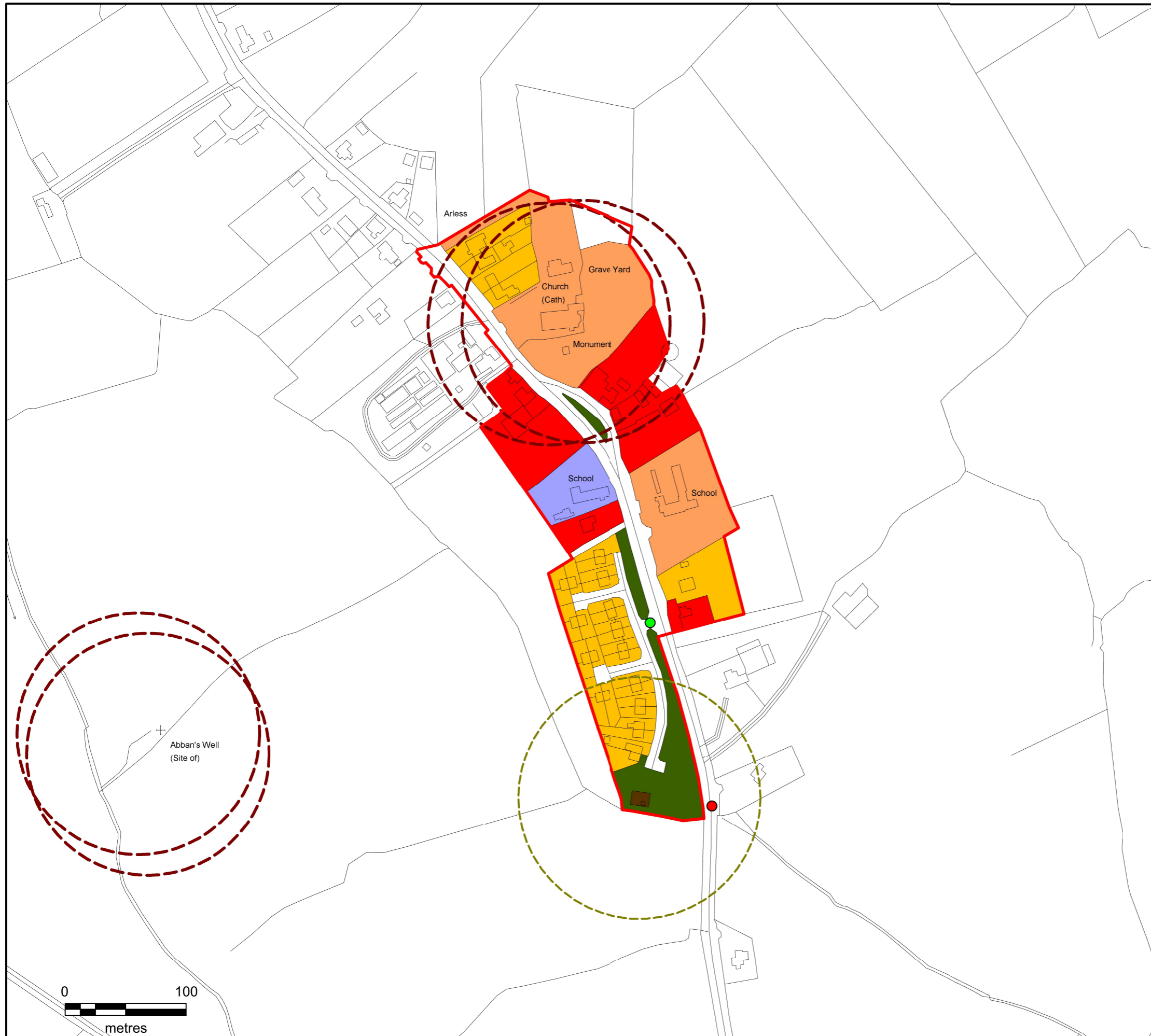


**DRAFT LAOIS COUNTY COUNCIL  
COUNTY DEVELOPMENT PLAN  
2021-2027**



**Legend:**

- = Village Centre
- = Open space/ Amenity
- = Residential 1. Established
- = Residential 2.
- = Strategic Reserve 2021-2027
- = General Business
- = Community-Educational-Institutional
- = Industrial
- = Enterprise and Employment
- = Utilities
- = Tourism
- = Horticulture
- = Natura 2000 site - Constrained Land Use Zoning Objective
- = Zone A - Risk of Flooding Once Every 100 years  
1 per cent (1 in 100) or greater chance of flooding each year
- = Zone B - Risk of Flooding Once Every 1000 years  
up to a 0.1 per cent (1 in 1000) chance of flooding each year
- = Roads Approved
- = Roads Objectives
- = Indicative Roads Objectives
- = Buffer zone For Sewage Treatment Plant
- = Monuments Buffer Zone
- = Extent of Development Boundary
- = CSO Settlement Boundary
- = 80km/h speed limit
- = 60km/h speed limit
- = 50km/h speed limit
- = 30km/h speed limit



**MAP 8.1 (A) - ARLES**



**LAOIS COUNTY COUNCIL  
FORWARD PLANNING SECTION**

Drawn:  
Bryan Scully

Checked:  
David O'Hara &  
Clíodhna Scanlon

Approved:  
Angela McEvoy