
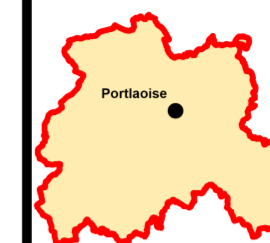
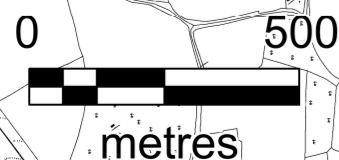
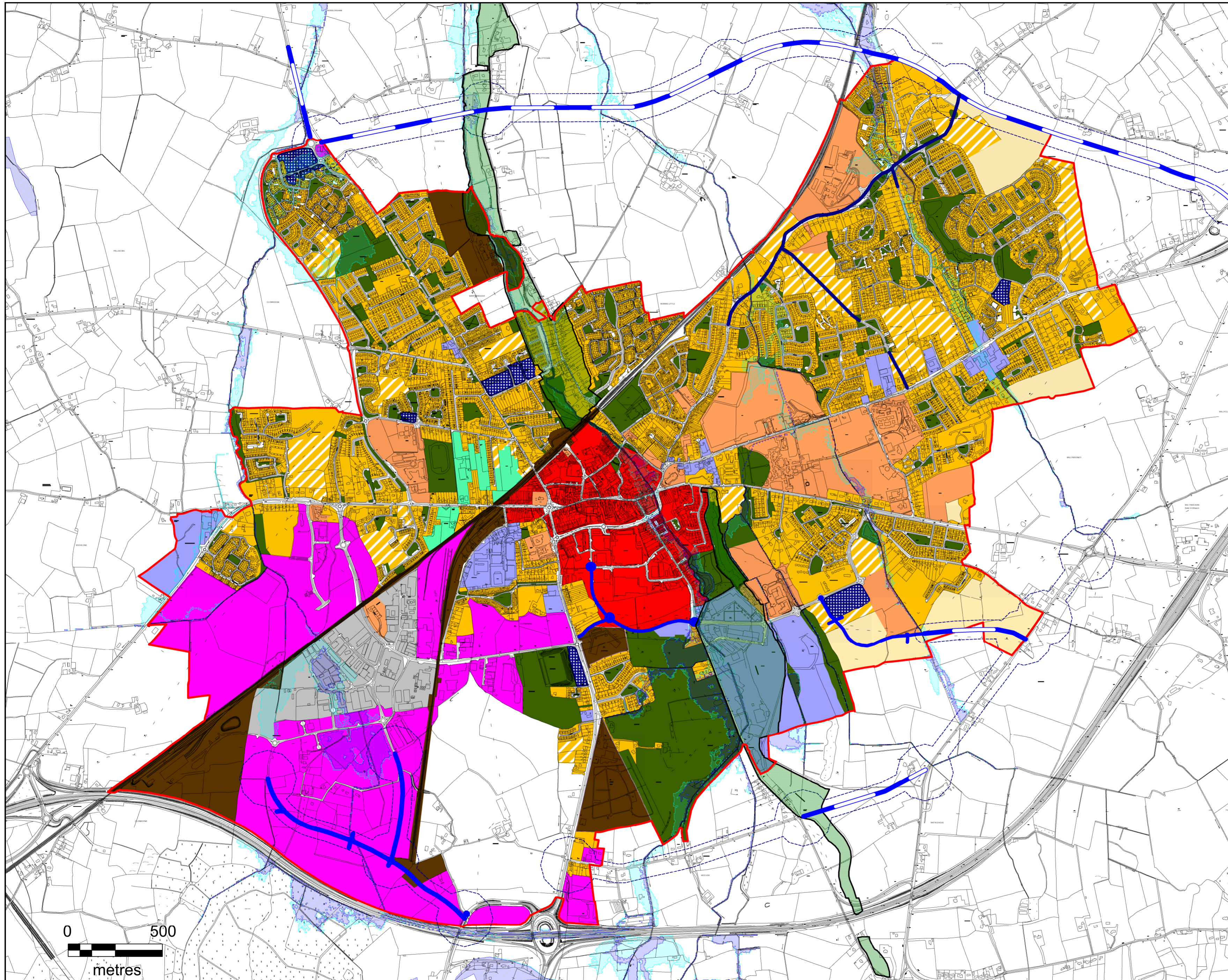


**DRAFT PORTLAOISE
LOCAL AREA PLAN
2021-2027**



Legend

- Town Centre (Primary / Core Retail Area)
- Residential 1 - Existing Residential
- Residential 2 - New Proposed Residential
- Strategic Residential Reserve
- Community, Educational & Institutional
- Open Space & Amenity
- Industrial & Warehousing
- General Business
- Neighbourhood Centre
- Enterprise & Employment
- Transport & Utilities
- Mixed Use
- Roads Objectives Buffer Zone
- Roads Objectives
- Roads Under Construction
- Development Boundary
- AFAs 100 year flood outline
1 per cent (1 in 100) or greater chance of flooding each year
- AFAs 1000 year flood outline
up to a 0.1 per cent (1 in 1000) chance of flooding each year
- Natural Heritage Areas



**MAP 10 - LAND USE
ZONING MAP
FLOODING & NHA**



**LAOIS COUNTY COUNCIL
FORWARD PLANNING SECTION**

Drawn:
Bryan Scully

Checked:
David O'Hara &
Clodhna Scanlon

Approved:
Angela McEvoy

PRODUCED BY LAOIS COUNTY COUNCIL'S FORWARD PLANNING SECTION
UNDER COPYRIGHT AGREEMENT FROM ORDNANCE SURVEY OF IRELAND.
ALL RIGHTS RESERVED. LICENCE NO. 3020/28/CC/MA/LAOIS/COUNTY COUNCIL