
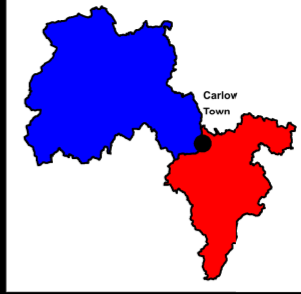
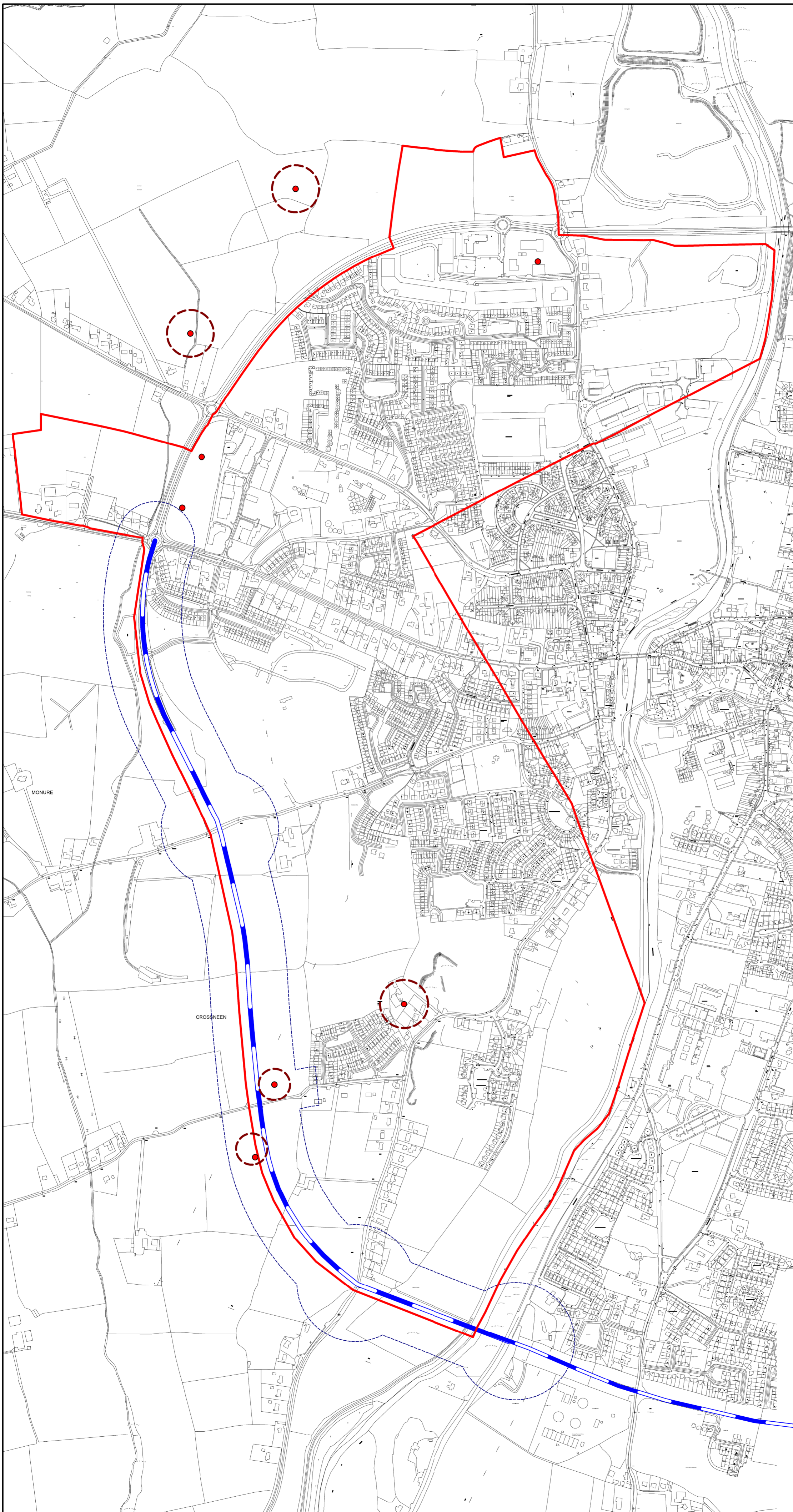


**LAOIS COUNTY COUNCIL
DRAFT MAP
RESIDENTIAL ZONED
LAND TAX - 2024**



Legend:

- = Land Zoned Mixed use
Total Area = 0.0ha
- = Land Zoned Residential
Total Area 0.0ha
- = Natura 2000 site - Constrained Land Use Zoning Objective
- = Roads Approved
- = Roads Objectives
- = Indicative Roads Objectives
- = Buffer zone For Sewage Treatment Plant
- = Zone Of Notification
- = Sites and Monuments Record
- = Extent of Development Boundary



**MAP 9.1 -
GRAIGUECULLEN**



**LAOIS COUNTY COUNCIL
FORWARD PLANNING SECTION**

<small>Drawn:</small> Brian Seale	<small>Checked:</small> David O'Hara	<small>Approved:</small> Angela McEvoy
--------------------------------------	---	---