
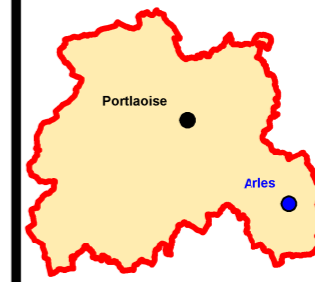
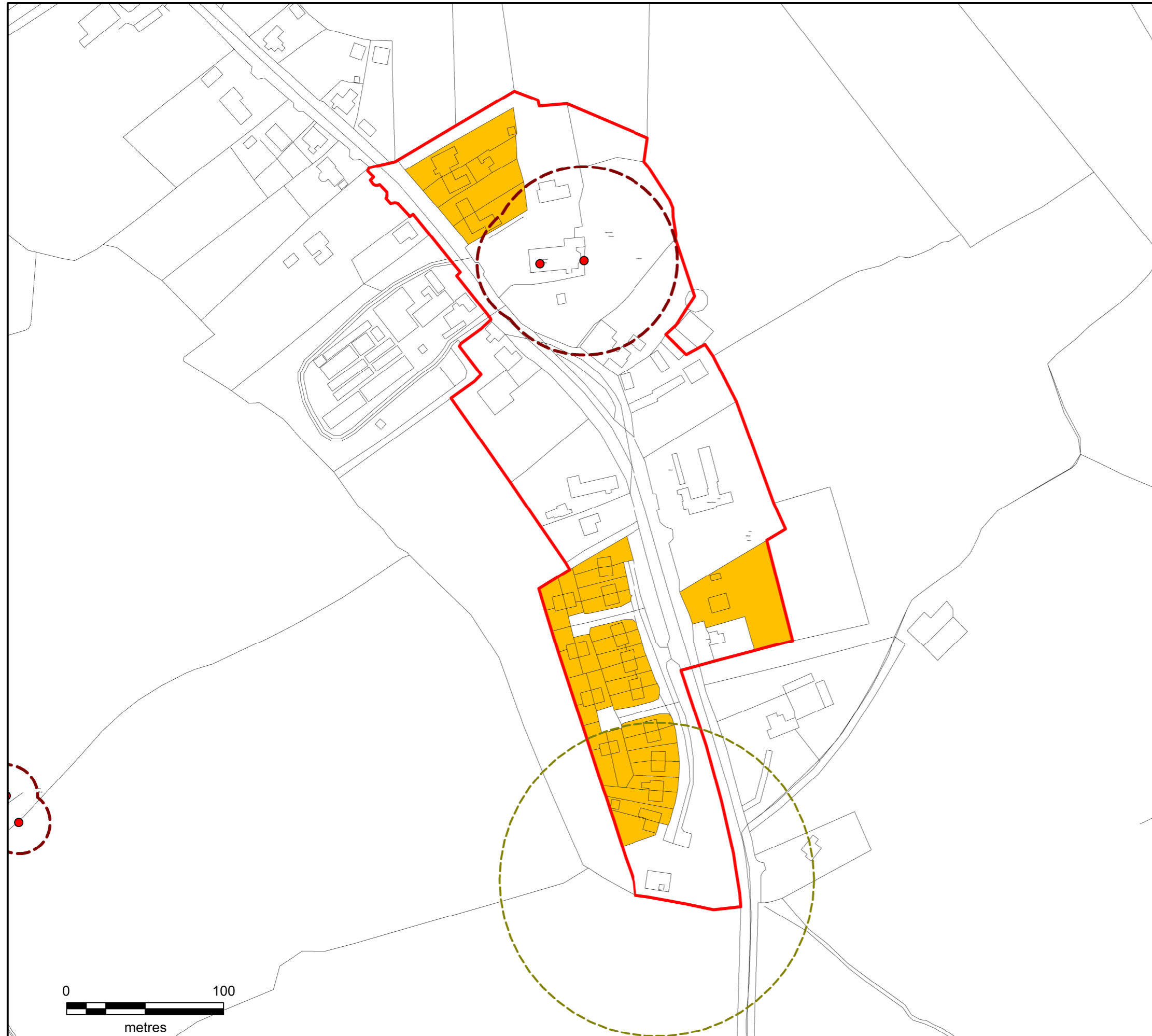


**LAOIS COUNTY COUNCIL  
DRAFT MAP  
RESIDENTIAL ZONED  
LAND TAX - 2024**



**Legend:**

- = Land Zoned Mixed use  
Total Area = 0ha
- = Land Zoned Residential  
Total Area 1.5ha
- = Natura 2000 site - Constrained Land Use Zoning Objective
- = Roads Approved
- = Roads Objectives
- = Indicative Roads Objectives
- = Buffer zone For Sewage Treatment Plant
- = Zone Of Notification
- = Sites and Monuments Record
- = Extent of Development Boundary



**MAP 8.1 (A) - ARLES**



**LAOIS COUNTY COUNCIL  
FORWARD PLANNING SECTION**

Drawn: Brian Seale	Checked: David O'Hara Donal Kiely	Approved: Angela McEvoy
-----------------------	---	----------------------------