
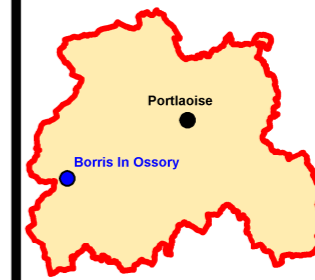
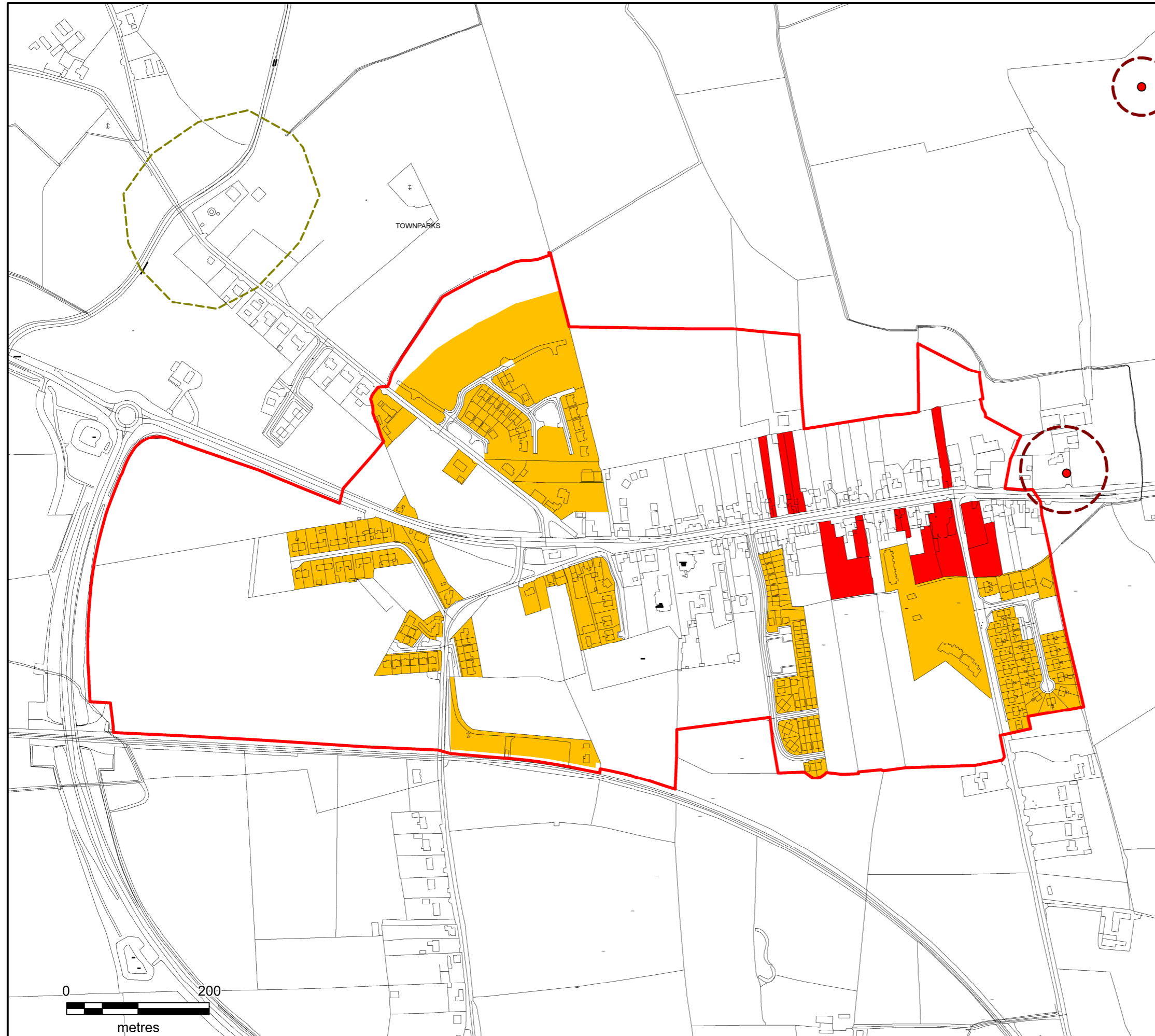


**LAOIS COUNTY COUNCIL
DRAFT MAP
RESIDENTIAL ZONED
LAND TAX - 2024**



Legend:

- = Land Zoned Mixed use
Total Area = 2.1ha
- = Land Zoned Residential
Total Area 13.3ha
- = Natura 2000 site - Constrained Land Use Zoning Objective
- = Roads Approved
- = Roads Objectives
- = Indicative Roads Objectives
- = Buffer zone For Sewage Treatment Plant
- = Zone Of Notification
- = Sites and Monuments Record
- = Extent of Development Boundary



**MAP 6.3 (A) -
BORRIS IN OSSORY**



**LAOIS COUNTY COUNCIL
FORWARD PLANNING SECTION**

Drawn: Brian Seale	Checked: David O'Hara Donal Kiely	Approved: Angela McEvoy
------------------------------	---	-----------------------------------

PRODUCED BY LAOIS COUNTY COUNCIL'S FORWARD PLANNING SECTION
UNDER COPYRIGHT AGREEMENT FROM ORDNANCE SURVEY OF IRELAND.
ALL RIGHTS RESERVED. LICENCE NO. CYAL50263150