

Photo 3: Existing wall at private garden

Photo 4: Existing wall at private garden



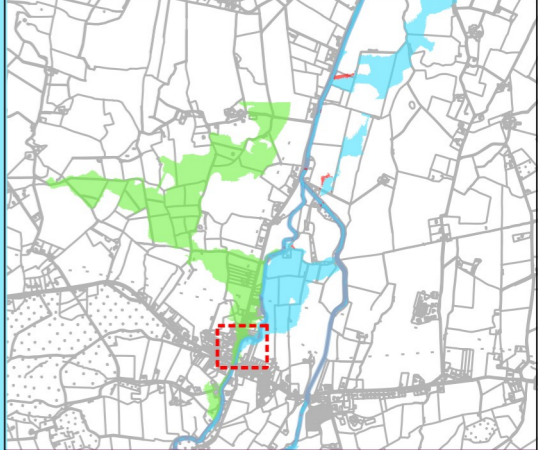

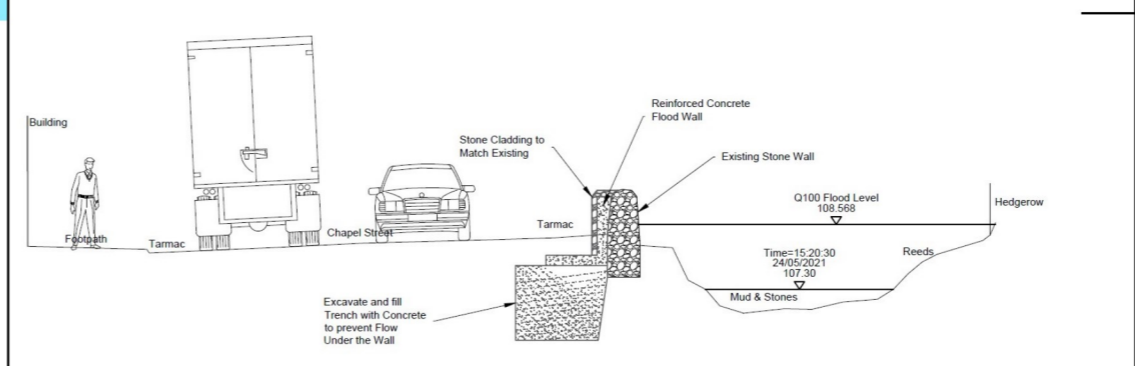
Retaining Wall Chapel Street

The existing wall here is acting as a flood defence

We will build on to the existing wall with a designed reinforced concrete wall

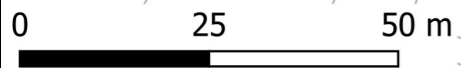
Works will prevent floodwater seeping underneath the wall also

The new wall will be stone clad to match the existing



Legend

- 1% AEP - Pre & Post Scheme Floodplain
- 1% AEP - Post Scheme - New Flooding
- 1% AEP - Post Scheme - Benefiting Area
- Retaining Wall
- Watercourse
- OS MAP Line



Client  Laos County Council

Project Clonslee Flood Relief Scheme

Title Proposed Defences Area 2: Chapel Street

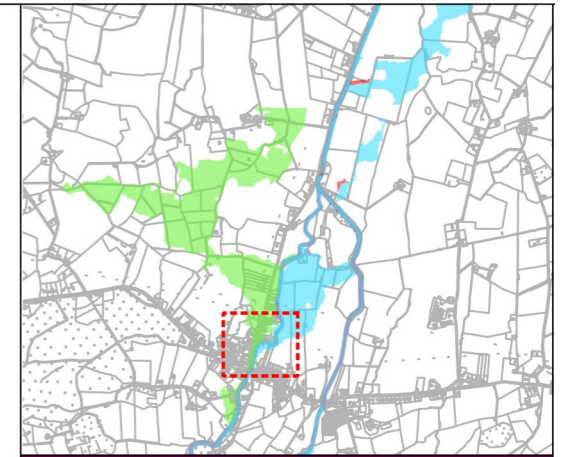

 RPS | Consulting UK & Ireland
West Pier Business Campus
Dun Laoghaire
Co. Dublin
Tel: +353 1 488 2900

Issue Details

File Identifier: MDW0867QG0104		
Status: S2	Rev: P01	Model File Identifier: MDW0867QG0100
Drawn: JM	Date: 06/12/2023	
Checked: BC	Scale: 1:500 @ A1	
Approved: BC	Map projection: Irish Transverse Mercator / ITM	

Notes

- This drawing is the property of RPS Group Ltd. It is a confidential document and must not be copied, used, or its contents divulged without prior written consent.
- Ordnance Survey Ireland Licence No. EN 0005019 © Ordnance Survey Ireland/Government of Ireland



Legend

- Construction Sites
- Watercourse
- OS MAP Line

Client  **Laos County Council**

Project **Clonaslee Flood Relief Scheme**

Title
**Construction Considerations
Area 2: Chapel Street**

RPS | Consulting UK & Ireland
West Pier Business Campus
Dun Laoghaire
Co. Dublin
Tel: +353 1 488 2900

Issue Details

File Identifier: MDW0867QG0105		
Status: S2	Rev: P01	Model File Identifier: MDW0867QG0100
Drawn:JM	Date:07/12/2023	
Checked:BC	Scale:1:750 @ A1	
Approved:BC	Map projection: Irish Transverse Mercator / ITM	

Notes
1. This drawing is the property of RPS Group Ltd. It is a confidential document and must not be copied, used, or its contents divulged without prior written consent.
2. Ordnance Survey Ireland Licence No. EN 0005019
© Ordnance Survey Ireland/Government of Ireland

