
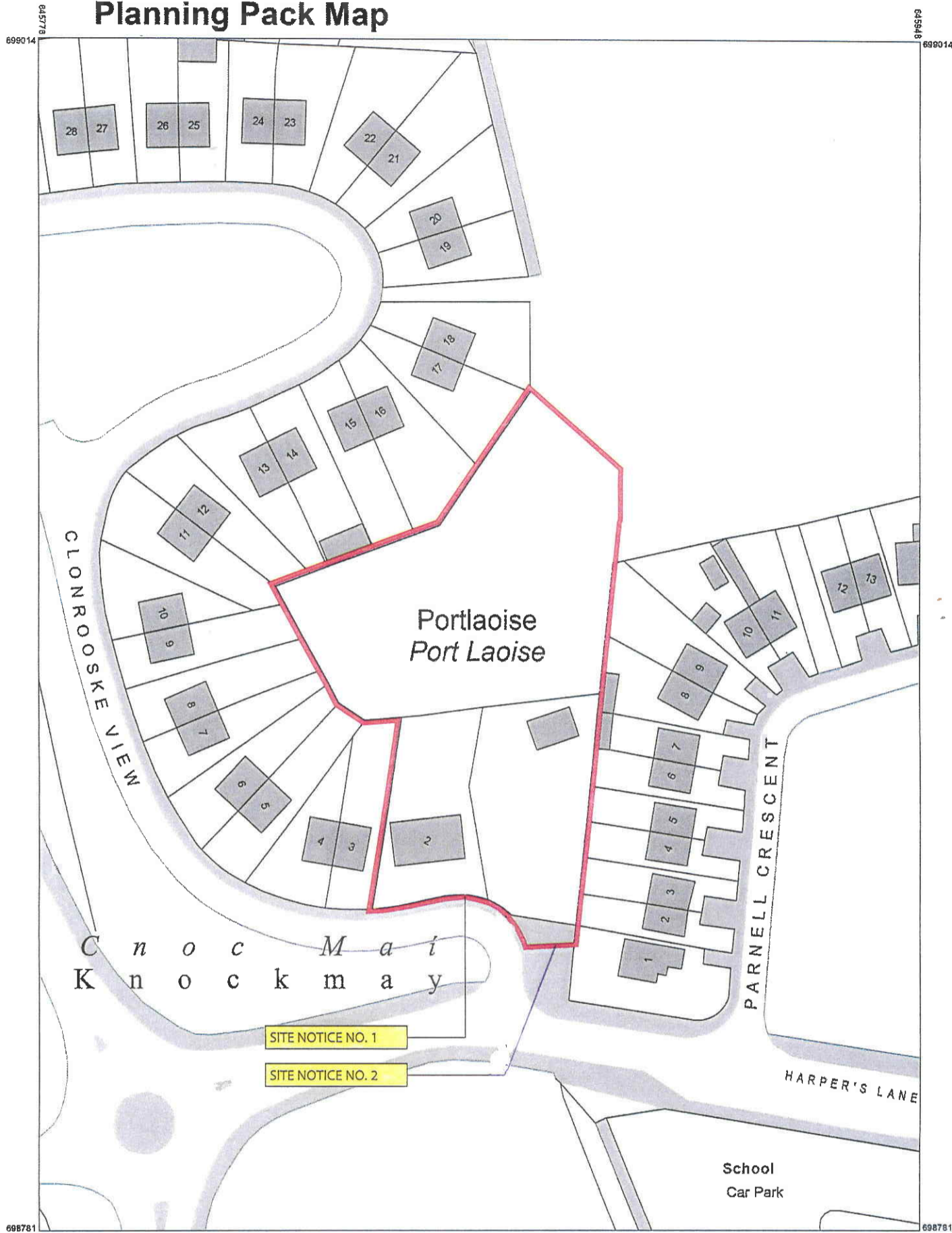


Planning Pack Map



OUTPUT SCALE: 1:1,000



CENTRE COORDINATES:
ITM 645862,698898

PUBLISHED: 28/09/2021
MAP SERIES: 1:2,500
ORDER NO.: 50222845_4
MAP SHEETS: 3942-A, 3942-B

CAPTURE RESOLUTION:
The map objects are only accurate to the resolution at which they were captured. Output scale is not indicative of data capture scale. Further information is available at: <http://www.osi.ie>; search 'Capture Resolution' **LEGEND:** <http://www.osi.ie>; search 'Large Scale Legend'



COMPILED AND PUBLISHED BY:
Ordnance Survey Ireland,
Phoenix Park,
Dublin 8,
Ireland.

All rights reserved. No part of this publication may be copied, reproduced or transmitted in any form or by any means without the prior written permission of the copyright owners.

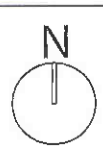
Ordnance Survey maps never show legal property boundaries, nor do they show ownership of physical features.

© Suirbhéireacht Ordanáis Éireann, 2021
© Ordnance Survey Ireland, 2021
www.osi.ie/copyright

Unauthorised reproduction infringes Ordnance Survey Ireland and Government of Ireland copyright.

The representation on this map of a road, track or footpath is not evidence of the existence of a right of way.

NOTES:
PLANNING APPLICATION
SITE OUTLINED IN RED



DATE	REV.	STAGE	NOTES

SHERIDAN WOODS ARCHITECTS + URBAN PLANNERS 14 LOWER BAGGOT STREET, DUBLIN 2 TEL: 01 6764025 EMAIL: info@swn.ie W: www.sheridanwoods.ie					
CLIENT:	LAOIS COUNTY COUNCIL				
PROJECT:	PROPOSED RESIDENTIAL DEVELOPMENT AT CLONROOSKE VIEW, KNOCKMAY, PORT LAOIS, CO. LAOIS				
TITLE:	SITE LOCATION PLAN				
JOB NO.:	DRAWING No.:	REV.:	DRAWN BY:	DATE:	SHEET:
19010	PA - 001		SW	JUL 22	A3
DRAWING FILE NAME: CS05_Plans.dwg		SCALE:	1:1000		

WRITTEN DIMENSIONS TO BE TAKEN IN PREFERENCE TO SCALED DIMENSIONS. ALL DIMENSIONS TO BE CHECKED ON SITE AND ANY DISCREPANCIES TO BE BROUGHT TO THE ARCHITECTS IMMEDIATE ATTENTION. THIS DRAWING IS COPYRIGHT AND IS THE PROPERTY OF SHERIDAN WOODS ARCHITECTS.