
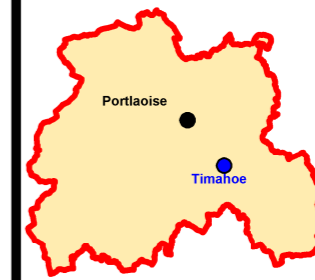
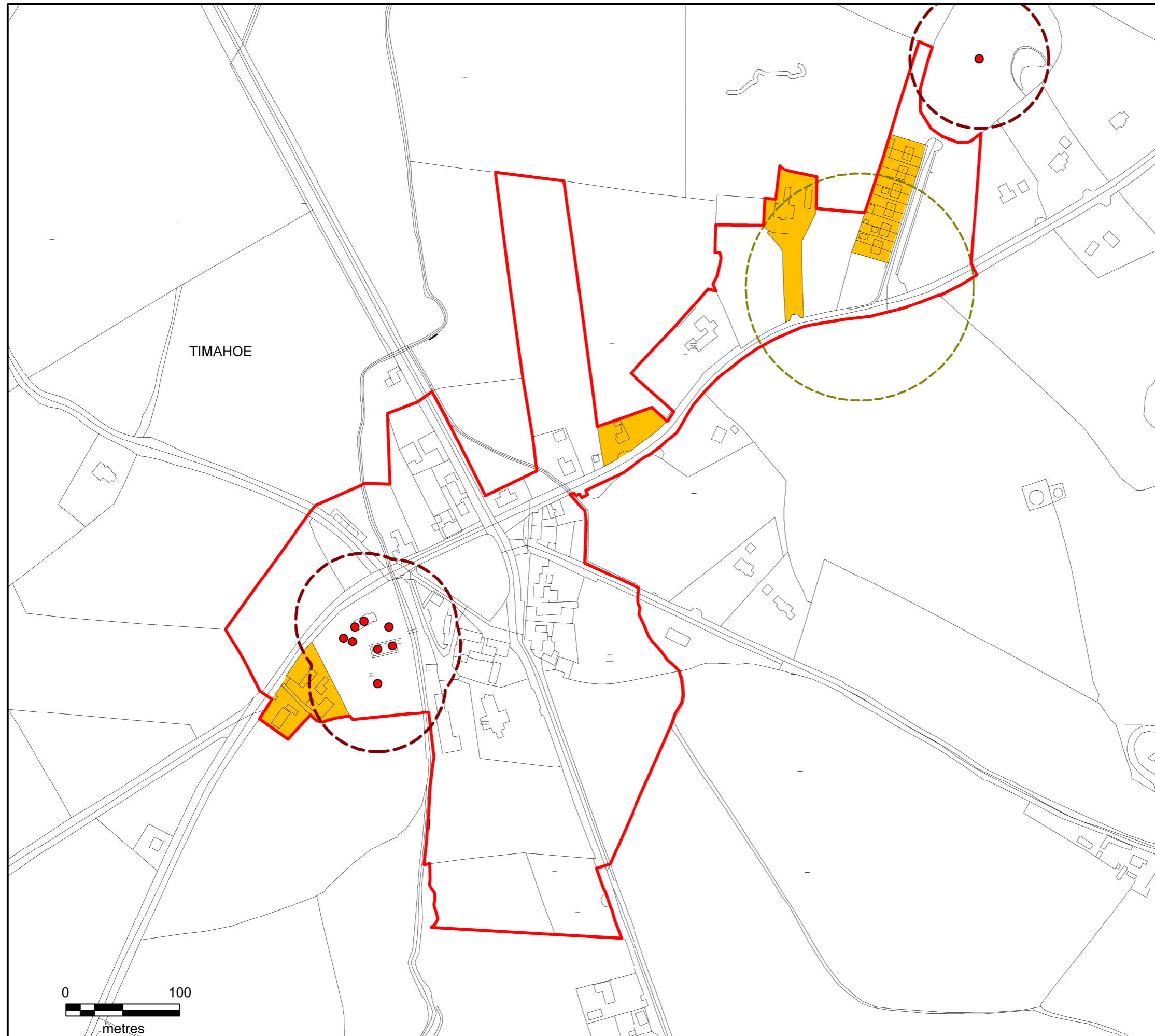


**LAOIS COUNTY COUNCIL  
DRAFT MAP  
RESIDENTIAL ZONED  
LAND TAX - 2024**



**Legend:**

- = Land Zoned Mixed use  
Total Area = 0ha
- = Land Zoned Residential  
Total Area 1.2ha
- = Natura 2000 site - Constrained Land Use Zoning Objective
- = Roads Approved
- = Roads Objectives
- = Indicative Roads Objectives
- = Buffer zone For Sewage Treatment Plant
- = Zone Of Notification
- = Sites and Monuments Record
- = Extent of Development Boundary



**MAP 8.11 (A) - TIMAHOE**



**LAOIS COUNTY COUNCIL  
FORWARD PLANNING SECTION**

Drawn:  
Brian Seale

Checked:  
David O'Hara  
Donal Kiely

Approved:  
Angela McEvoy

PRODUCED BY LAOIS COUNTY COUNCIL'S FORWARD PLANNING SECTION  
UNDER COPYRIGHT AGREEMENT FROM ORDNANCE SURVEY OF IRELAND.  
ALL RIGHTS RESERVED. LICENCE NO. CYAL50263150